

Short Environmental Assessment Form

Part 1 - Project Information

Presented
at Meeting

DEC 13 2016


Village of Chester

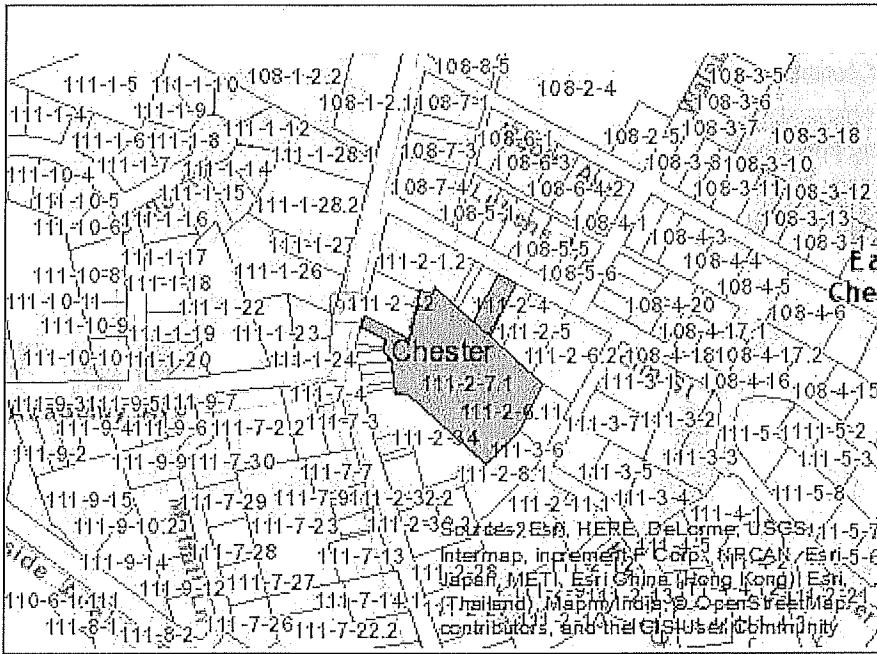
Instructions for Completing

Part 1 - Project Information. The applicant or project sponsor is responsible for the completion of Part 1. Responses become part of the application for approval or funding, are subject to public review, and may be subject to further verification. Complete Part 1 based on information currently available. If additional research or investigation would be needed to fully respond to any item, please answer as thoroughly as possible based on current information.

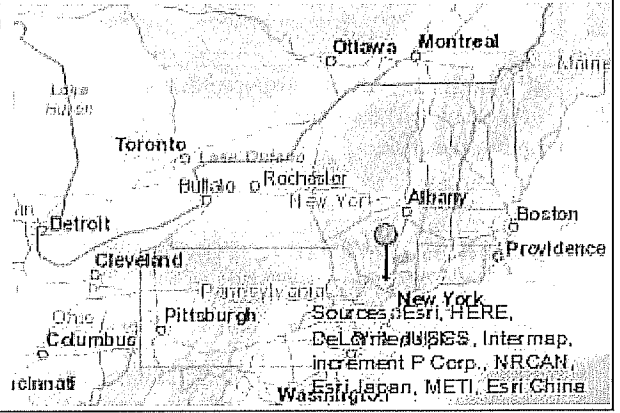
Complete all items in Part 1. You may also provide any additional information which you believe will be needed by or useful to the lead agency; attach additional pages as necessary to supplement any item.

Part 1 - Project and Sponsor Information			
Name of Action or Project: Elmwood Park Apartments			
Project Location (describe, and attach a location map): 8 Elm Street & Main Street			
Brief Description of Proposed Action: Construction of one 3-story building containing 9 one bedroom apartments and 9 two bedroom apartments, and associated infrastructure, parking, sidewalks and recreation amenities.			
Name of Applicant or Sponsor: John Sorrentino		Telephone: 845-469-7571	
		E-Mail: johnsorrentino2003@yahoo.com	
Address: 48 Jenna Drive			
City/PO: Monroe		State: NY	Zip Code: 10950
1. Does the proposed action only involve the legislative adoption of a plan, local law, ordinance, administrative rule, or regulation? If Yes, attach a narrative description of the intent of the proposed action and the environmental resources that may be affected in the municipality and proceed to Part 2. If no, continue to question 2.			NO <input checked="" type="checkbox"/>
			YES <input type="checkbox"/>
2. Does the proposed action require a permit, approval or funding from any other governmental Agency? If Yes, list agency(s) name and permit or approval: Village of Chester Planning Board - Site Plan Approval & Special Use Permit			NO <input type="checkbox"/>
			YES <input checked="" type="checkbox"/>
3.a. Total acreage of the site of the proposed action?		2.6± acres	
b. Total acreage to be physically disturbed?		2.0± acres	
c. Total acreage (project site and any contiguous properties) owned or controlled by the applicant or project sponsor?		2.6± acres	
4. Check all land uses that occur on, adjoining and near the proposed action.			
<input type="checkbox"/> Urban <input type="checkbox"/> Rural (non-agriculture) <input type="checkbox"/> Industrial <input checked="" type="checkbox"/> Commercial <input checked="" type="checkbox"/> Residential (suburban)			
<input type="checkbox"/> Forest <input type="checkbox"/> Agriculture <input type="checkbox"/> Aquatic <input type="checkbox"/> Other (specify): _____			
<input type="checkbox"/> Parkland			

<p>18. Does the proposed action include construction or other activities that result in the impoundment of water or other liquids (e.g. retention pond, waste lagoon, dam)? If Yes, explain purpose and size: _____ Storm water retention pond for mitigation of peak flow runoff. Approximately 5,000 sq. ft. in area. _____</p>	<p>NO <input type="checkbox"/></p>	<p>YES <input checked="" type="checkbox"/></p>
<p>19. Has the site of the proposed action or an adjoining property been the location of an active or closed solid waste management facility? If Yes, describe: _____</p>	<p>NO <input checked="" type="checkbox"/></p>	<p>YES <input type="checkbox"/></p>
<p>20. Has the site of the proposed action or an adjoining property been the subject of remediation (ongoing or completed) for hazardous waste? If Yes, describe: _____</p>	<p>NO <input checked="" type="checkbox"/></p>	<p>YES <input type="checkbox"/></p>
<p>I AFFIRM THAT THE INFORMATION PROVIDED ABOVE IS TRUE AND ACCURATE TO THE BEST OF MY KNOWLEDGE</p> <p>Applicant/sponsor name: <u>Joseph J. Pfau, P.E. - Applicant's Engineer</u> Date: <u>December 1, 2016</u> Signature: <u></u></p>		



Disclaimer: The EAF Mapper is a screening tool intended to assist project sponsors and reviewing agencies in preparing an environmental assessment form (EAF). Not all questions asked in the EAF are answered by the EAF Mapper. Additional information on any EAF question can be obtained by consulting the EAF Workbooks. Although the EAF Mapper provides the most up-to-date digital data available to DEC, you may also need to contact local or other data sources in order to obtain data not provided by the Mapper. Digital data is not a substitute for agency determinations.



Part 1 / Question 7 [Critical Environmental Area]	No
Part 1 / Question 12a [National Register of Historic Places]	No
Part 1 / Question 12b [Archeological Sites]	Yes
Part 1 / Question 13a [Wetlands or Other Regulated Waterbodies]	No
Part 1 / Question 15 [Threatened or Endangered Animal]	Yes
Part 1 / Question 16 [100 Year Flood Plain]	No
Part 1 / Question 20 [Remediation Site]	No